









## Our Changing World Learning Journey

In this project, you will revise the features of Earth, time zones and lines of latitude and longitude to pinpoint places on a map. You will find out more about map scales, grid references, contour lines and map symbols. You will learn about climate change and the importance of global trade. You will analyse data and carry out fieldwork to find out about local road safety. You will also study patterns of human settlements and carry out an enquiry to describe local settlement patterns.


### Geographical Skills

 Geography	What is the significance of Earth's geographical features & time zones?
 Geography	Why do we use a scale on maps?
 Geography	How can longitude and latitude, grid references, contours and symbols help us read maps?

### The World

 Geography	How does climate change affect people around the world?
 Geography	What can global trade tell us about some countries?
 Geography	Why is natural resource management important?

### The United Kingdom

 Geography	What can data tell us about how safe a road is?
---	---

### Geographical Enquiry (Summer Term)

 Geography	What settlement patterns can we observe around Battle Primary Academy?
---	--